




# KEY :

-  LINE AND WIDTH OF PROPOSED PUBLIC FOOTPATH
-  LINE OF PUBLIC FOOTPATH
-  LINE OF DIVERTED PUBLIC FOOTPATH

PROJECT <b>HASSALL ROAD ALSAGER</b>					
					
DRAWING TITLE <b>ROUTE OF PUBLIC FOOTPATH_PLAN SHEET_I</b>	SPEC N/A	Rev	Date	Notes	Initials
	AREA N/A				
SCALE 1:1250	DATE APR_14	DRAWN KM			
DWG NO. <b>HAS-PFP-01</b>	REV. -				